
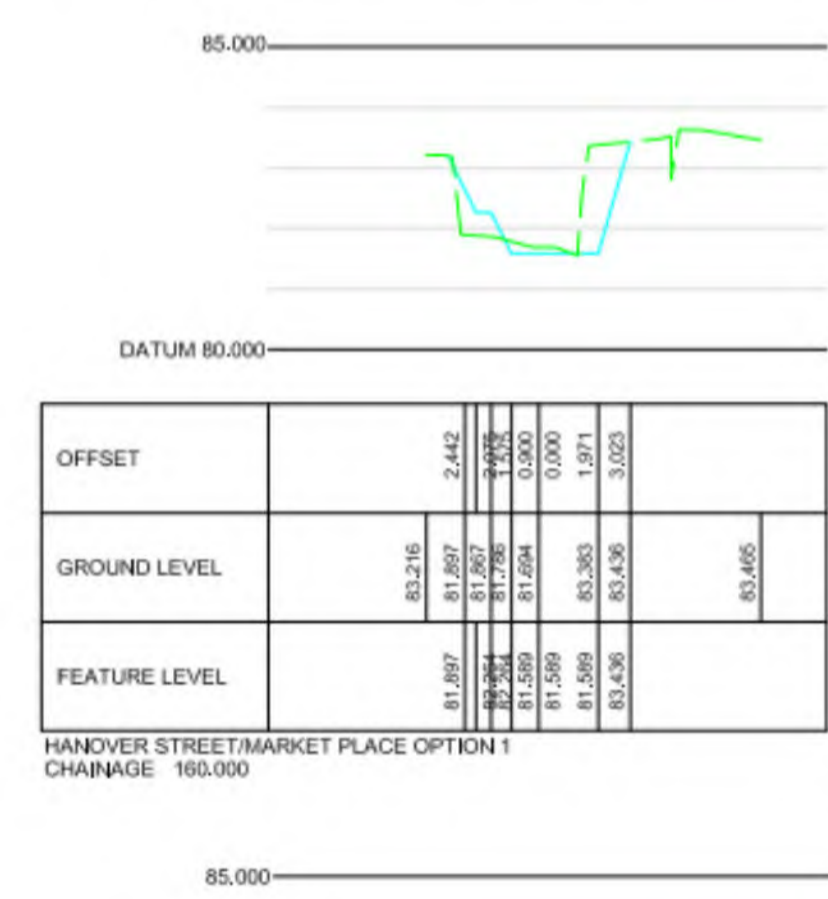

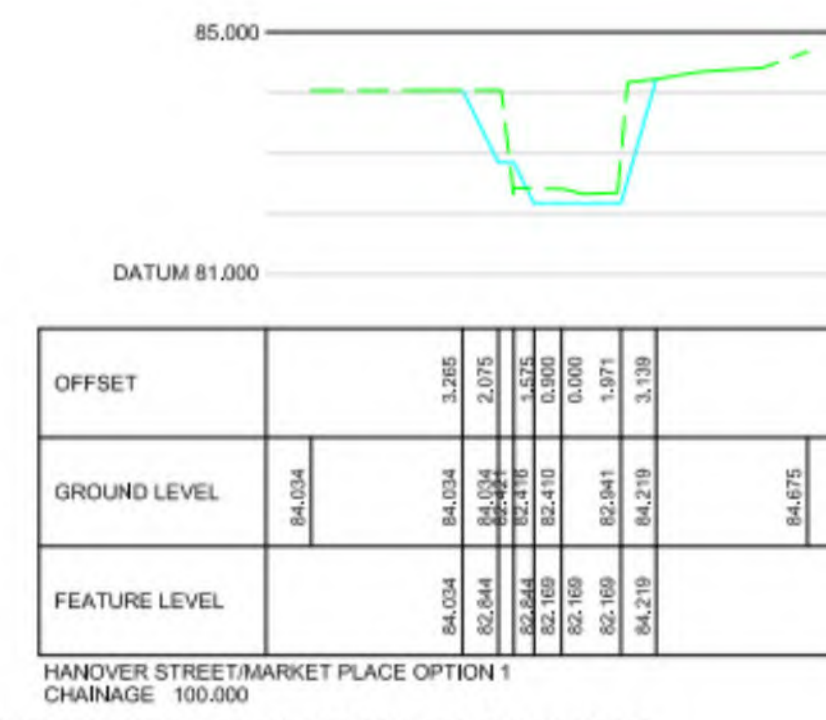
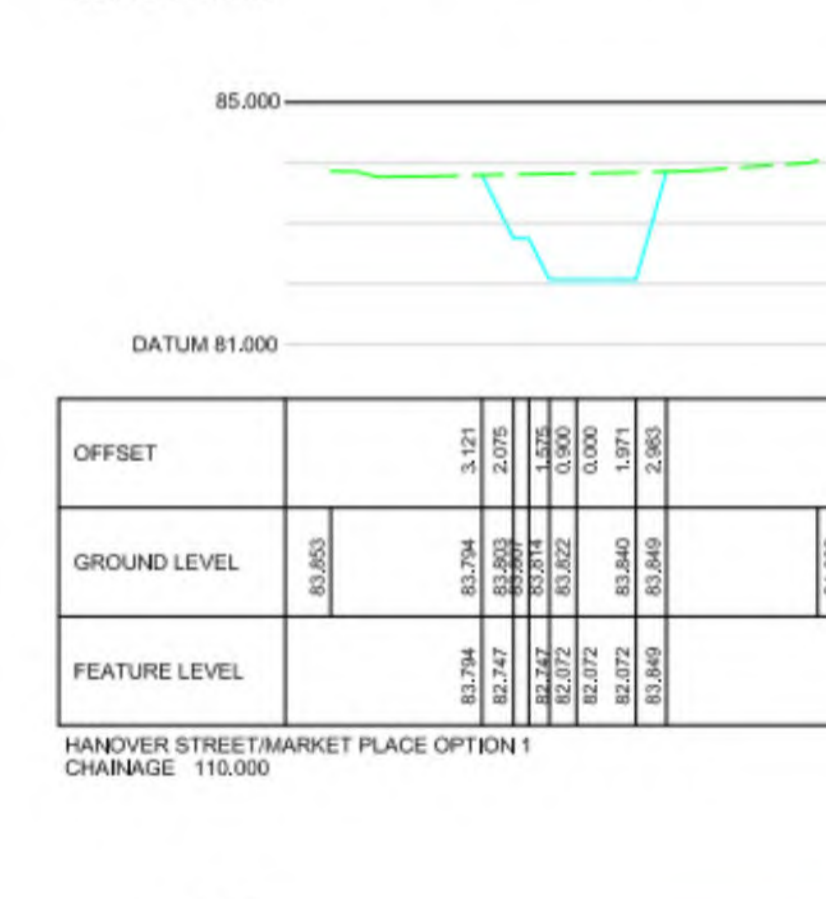
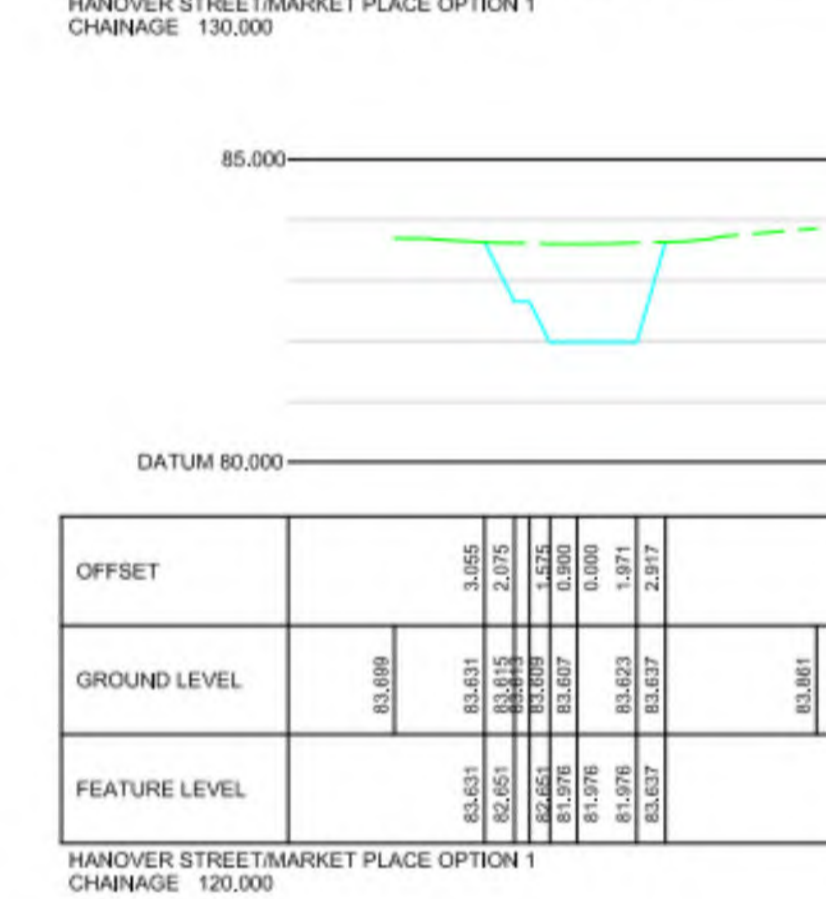

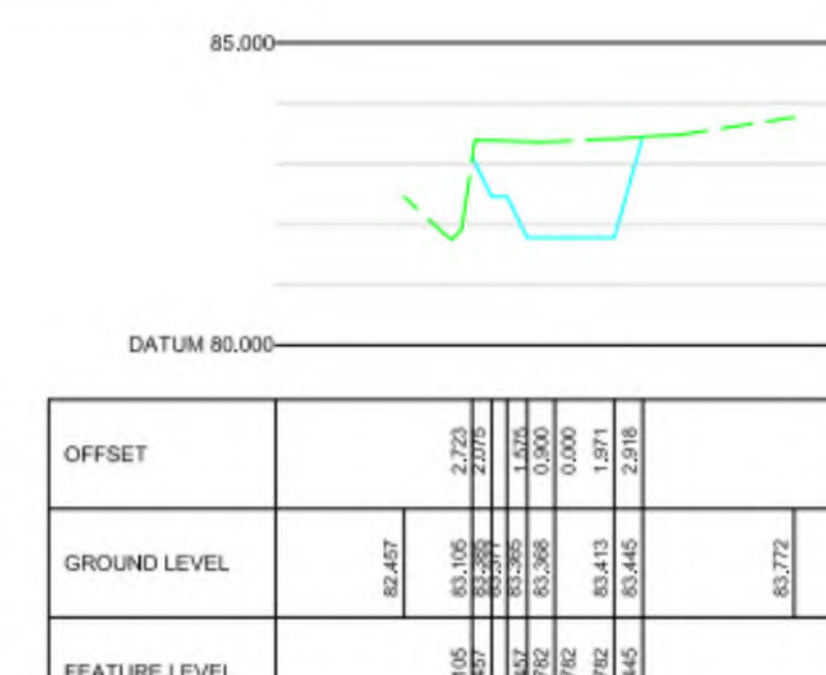
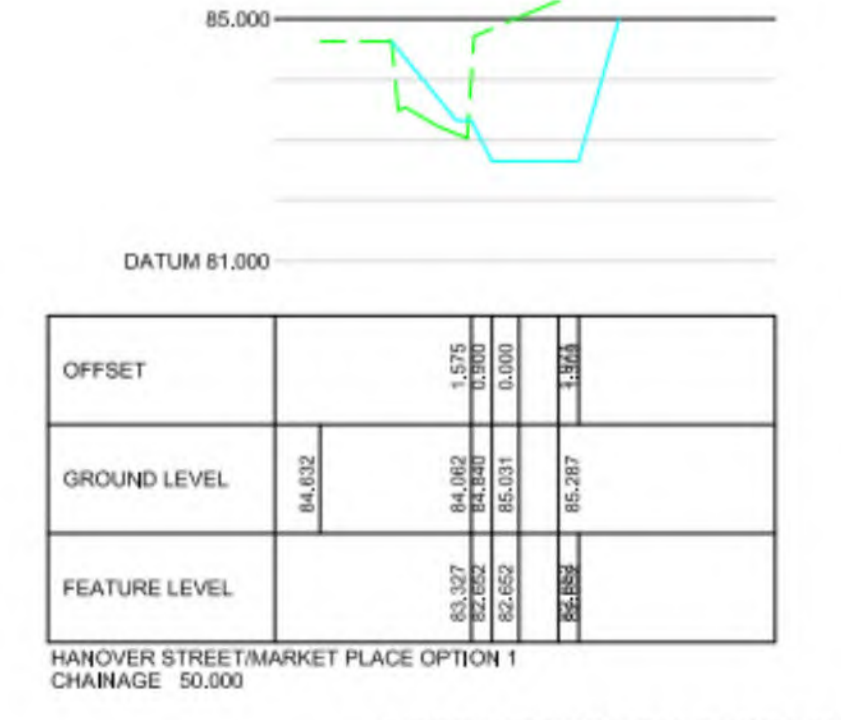
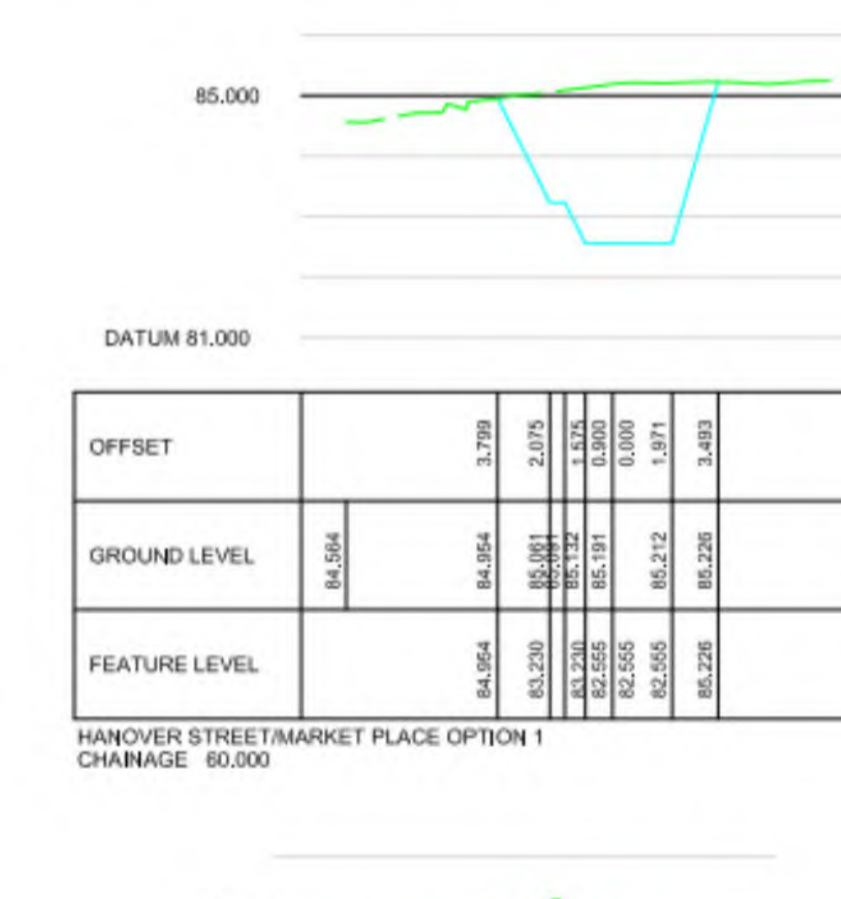
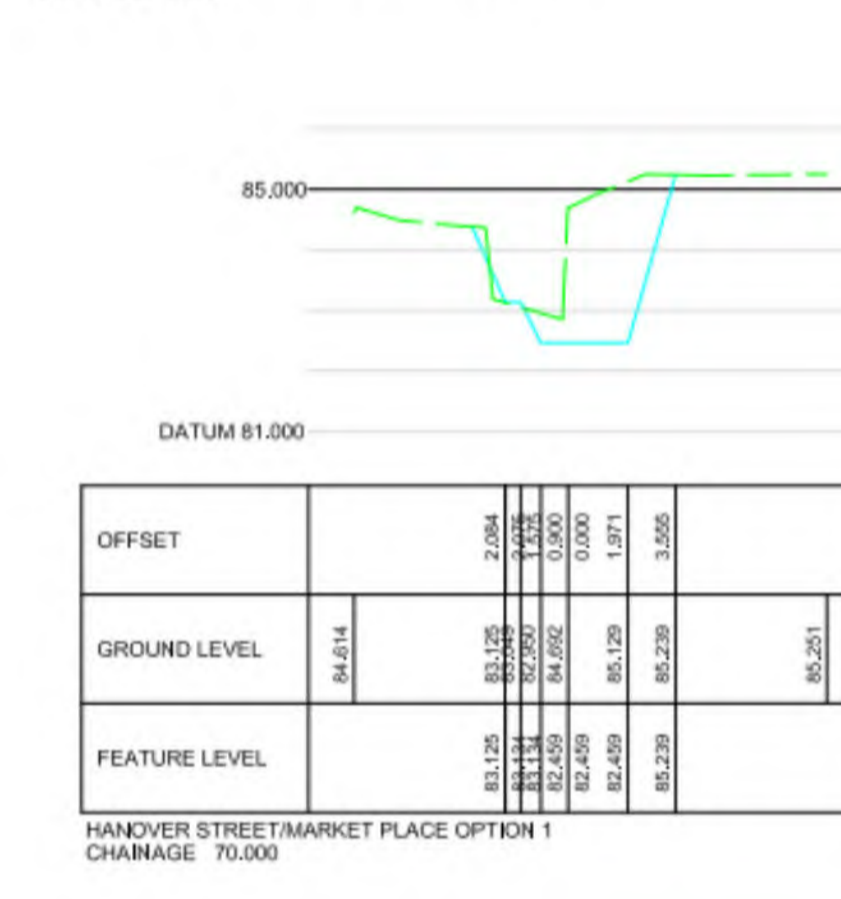
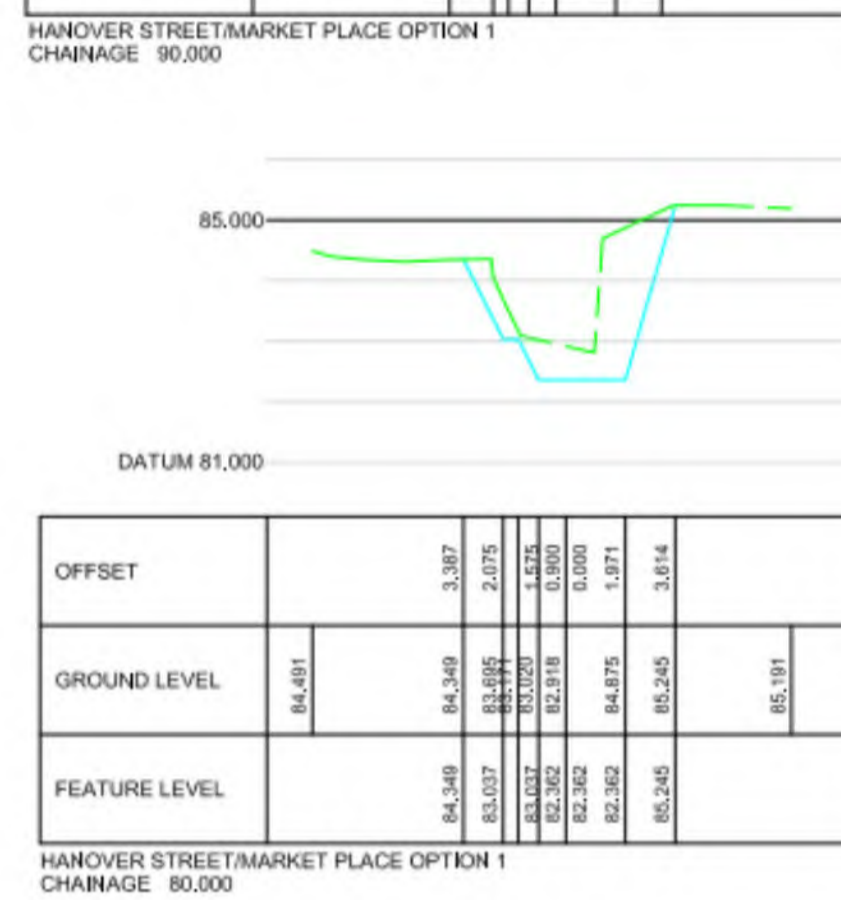
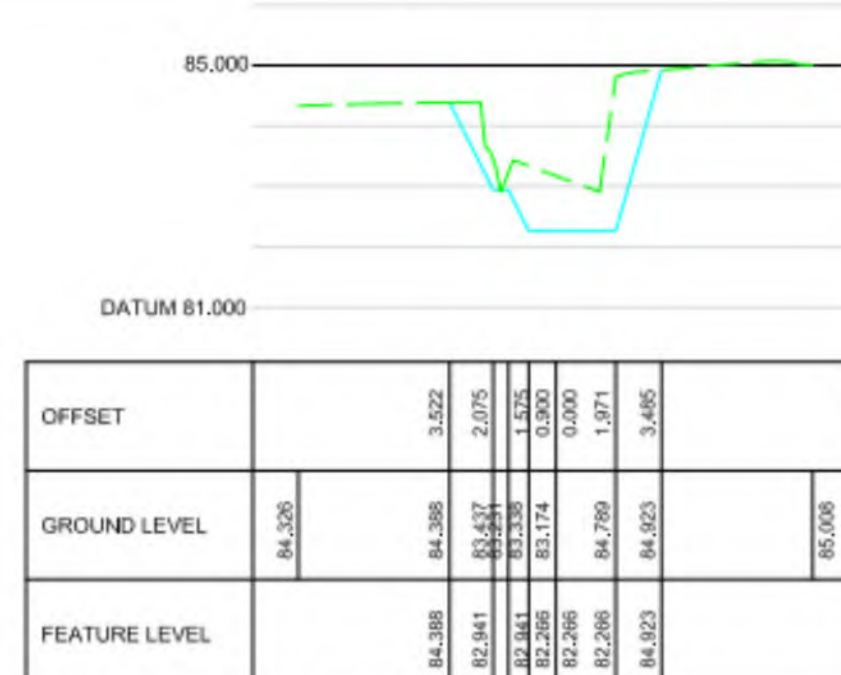
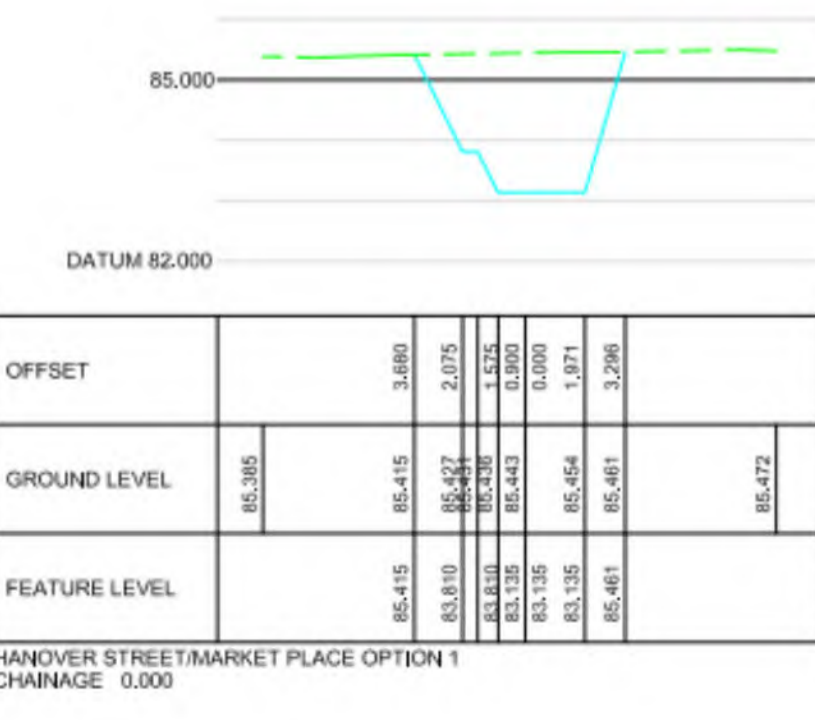
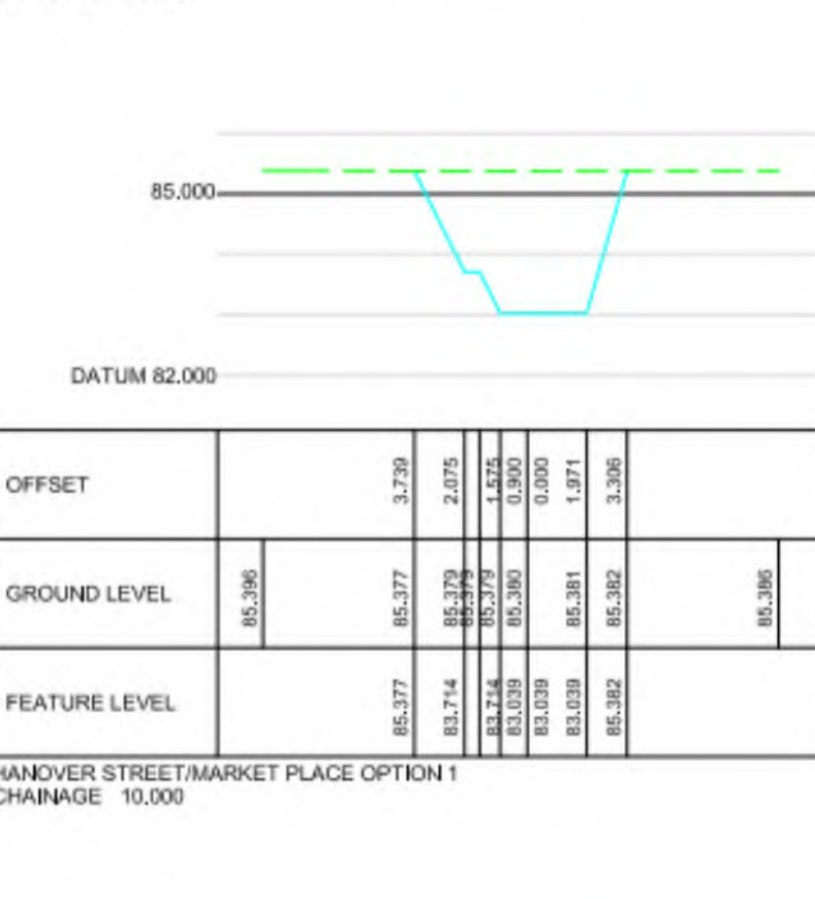
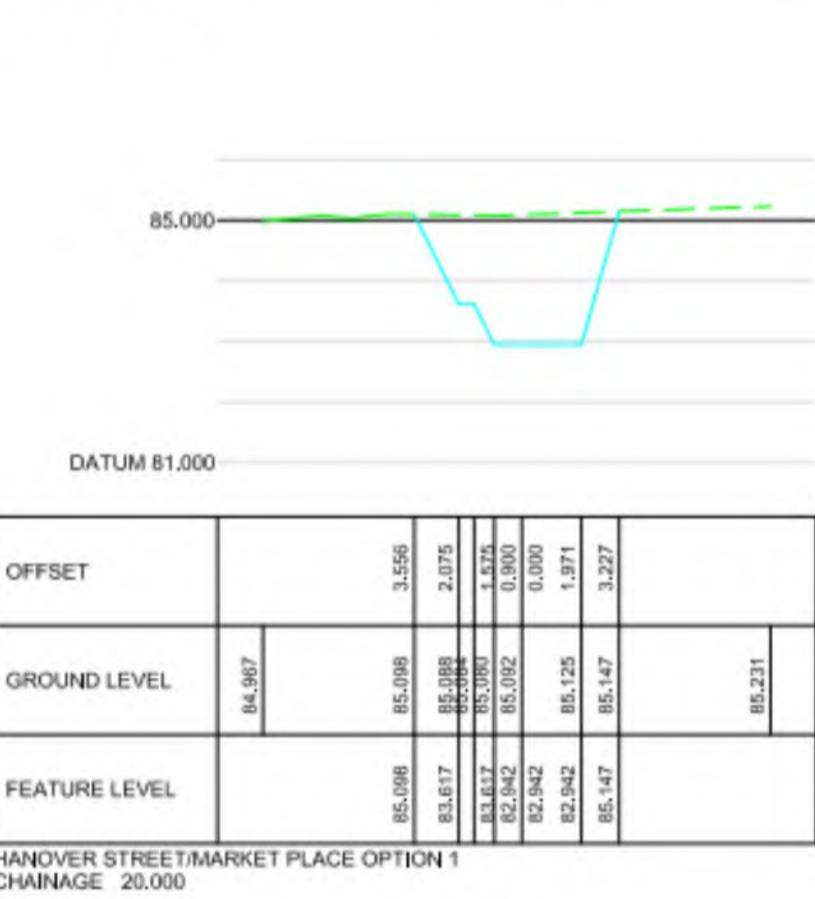
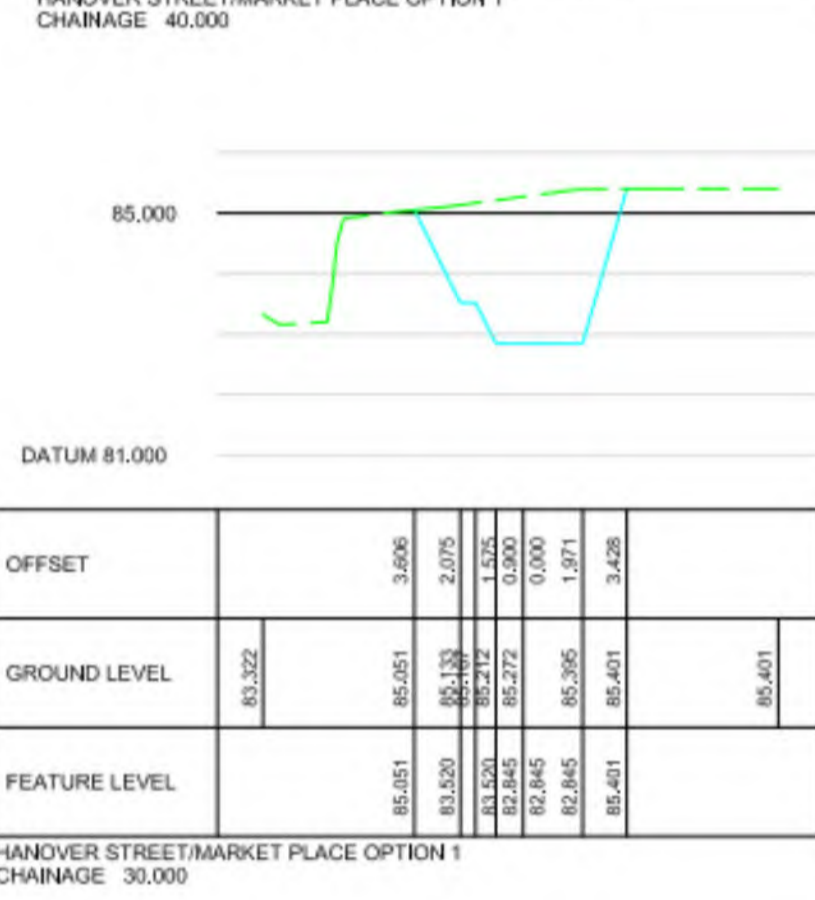

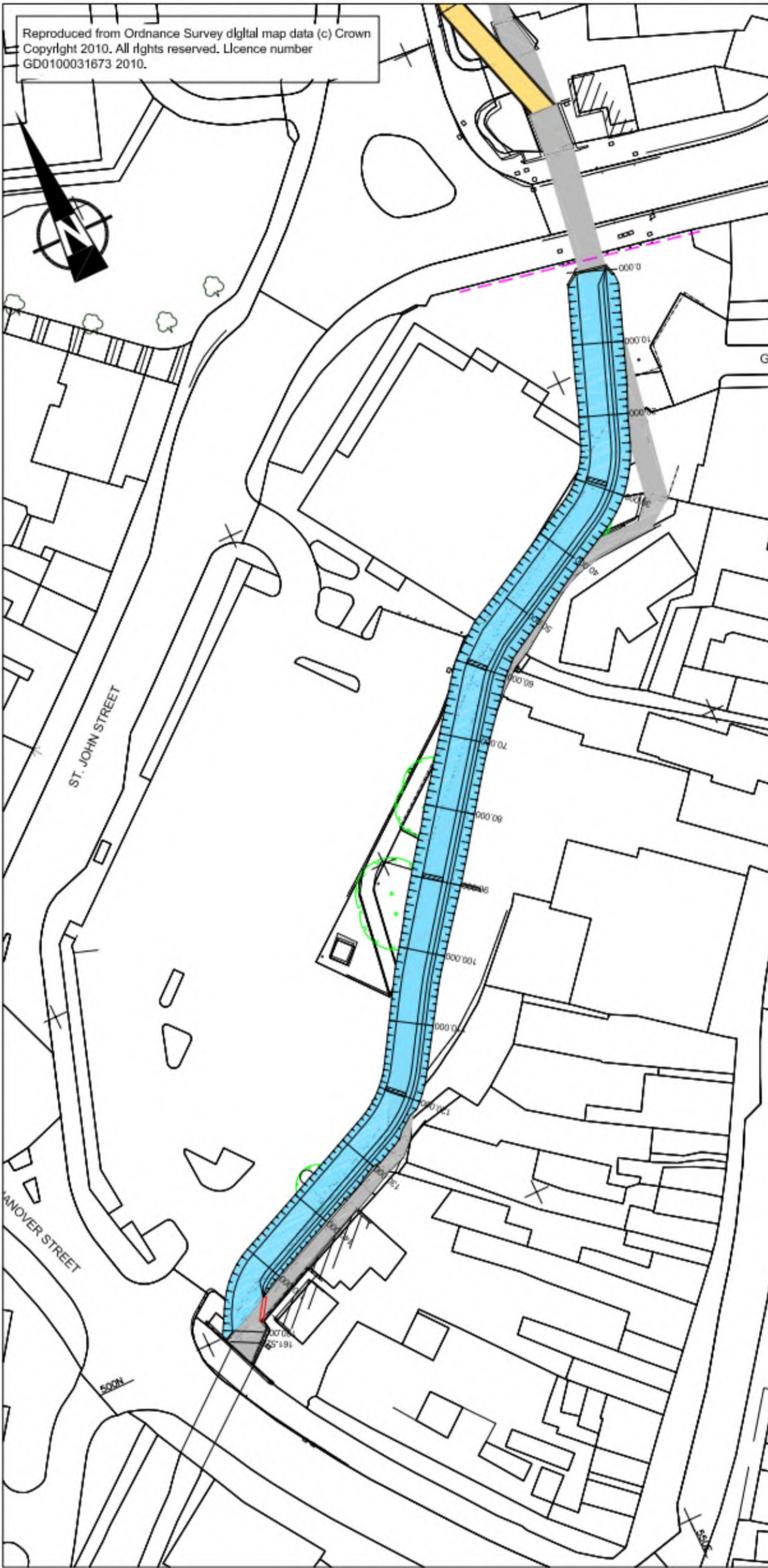


Reproduced from Ordnance Survey digital map data (c) Crown Copyright 2010. All rights reserved. Licence number GD0100031673 2010.



© Scott Wilson Ltd 2010

NOTES

- THIS DRAWING HAS BEEN PREPARED IN ACCORDANCE WITH THE SCOPE OF SCOTT WILSON'S APPOINTMENT WITH ITS CLIENT AND IS SUBJECT TO THE TERMS OF THAT APPOINTMENT. SCOTT WILSON ACCEPTS NO LIABILITY FOR ANY USE OF THIS DOCUMENT OTHER THAN BY ITS CLIENT AND ONLY FOR THE PURPOSES FOR WHICH IT WAS PREPARED AND PROVIDED.
- IF RECEIVED ELECTRONICALLY IT IS THE RECIPIENT'S RESPONSIBILITY TO PRINT TO THE CORRECT SCALE. ONLY WRITTEN DIMENSIONS SHALL BE USED.
- THIS DRAWING SHOULD BE READ IN CONJUNCTION WITH D134351/SK/02, SK/09 AND ALL OTHER RELEVANT DRAWINGS.
- WHERE WATERCOURSE/CULVERTING WORKS ARE OUTSIDE THE EXTENTS OF THE TOPOGRAPHICAL SURVEY GROUND LEVELS HAVE BEEN INTERPOLATED FROM OS SPOT LEVELS AND MANHOLE COVER LEVELS. AS SUCH EXISTING GROUND LEVELS SHOULD BE SEEN AS INDICATIVE UNTIL FURTHER TOPOGRAPHICAL SURVEY INFORMATION IS PROVIDED.

| | | | |
|-----------------|--------|----------|--------|
| FIRST ISSUE | SJCALF | 12.10.10 | 01 |
| Revised Details | By | Date | Suffix |
| | Check | | |

Drawing Status: **P - PRELIMINARY**

Job Title: **SPADESBOURNE BROOK NATURALISATION, BROMSGROVE**

Drawing Title: **HANOVER STREET AND MARKET PLACE OPTION 1 CROSS SECTIONS**

| | | | |
|---------------|----------|---------------|---------|
| Scale at A1 | AS SHOWN | Design Office | TELFORD |
| Drawn | Date | Stage 2 check | Date |
| SJC | 12.10.10 | ALF | |
| Stage 1 check | Date | Approved | Date |
| ALF | 12.10.10 | | |

Scott Wilson
 3 Pemberton House
 Stafford Court, Stafford Park,
 Telford, Shropshire, TF3 3AP
 Telephone (01952) 235600
 Fax (01952) 235650
 www.scottwilson.com



Status Drawing Number: P D134351/SK/08 Rev: 01

CROSS SECTIONS OF PROPOSED WATERCOURSE HANOVER STREET/MARKET PLACE OPTION 1
 SCALES 1:250 HORIZ: 1:125 VERT

Pki Date: 12/10/2010 14:28:56
 AutoCAD File Name: J:\D134351\SPADESBOURNE BROOK NATURALISATION\SK_08.dwg