
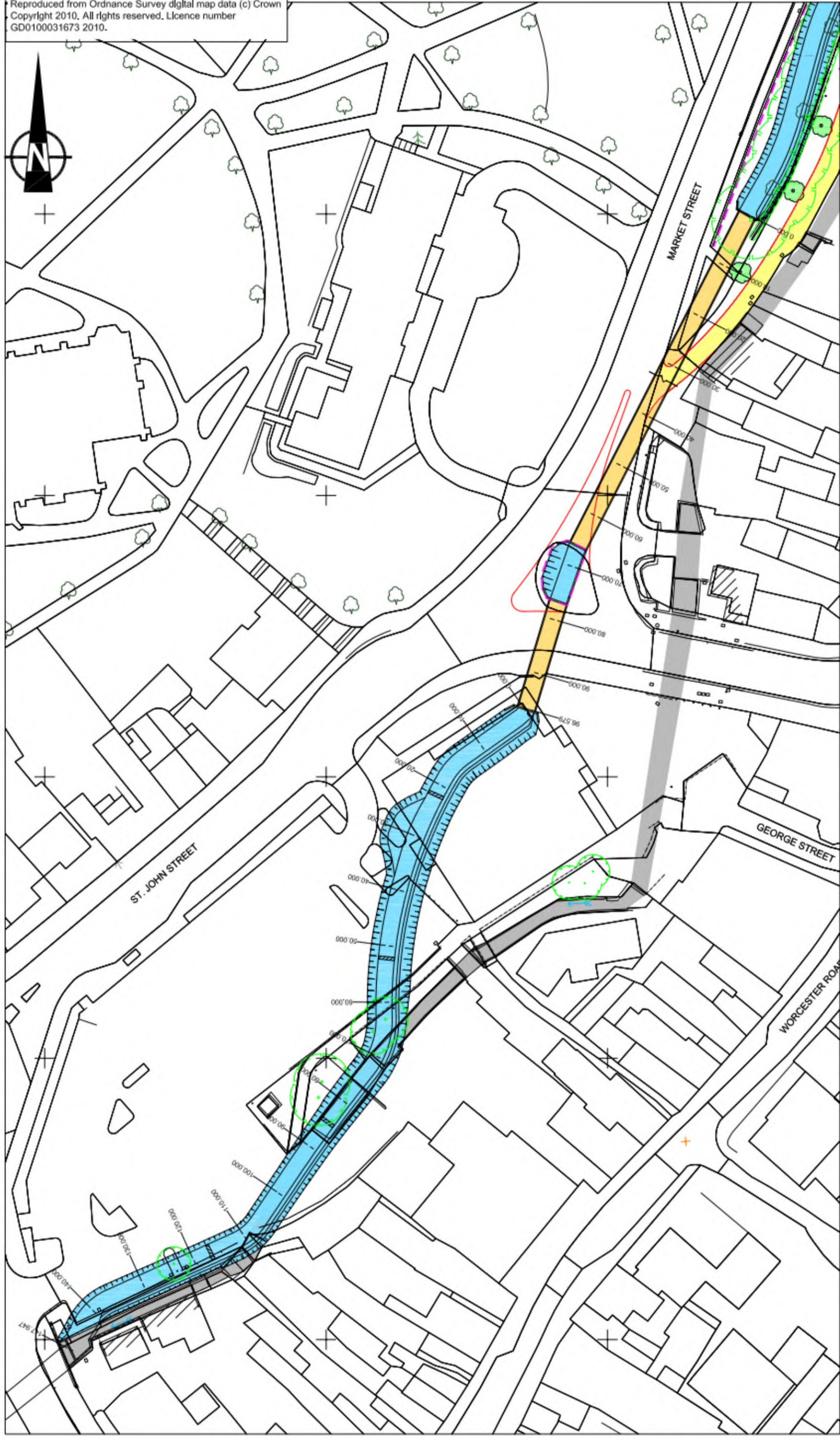


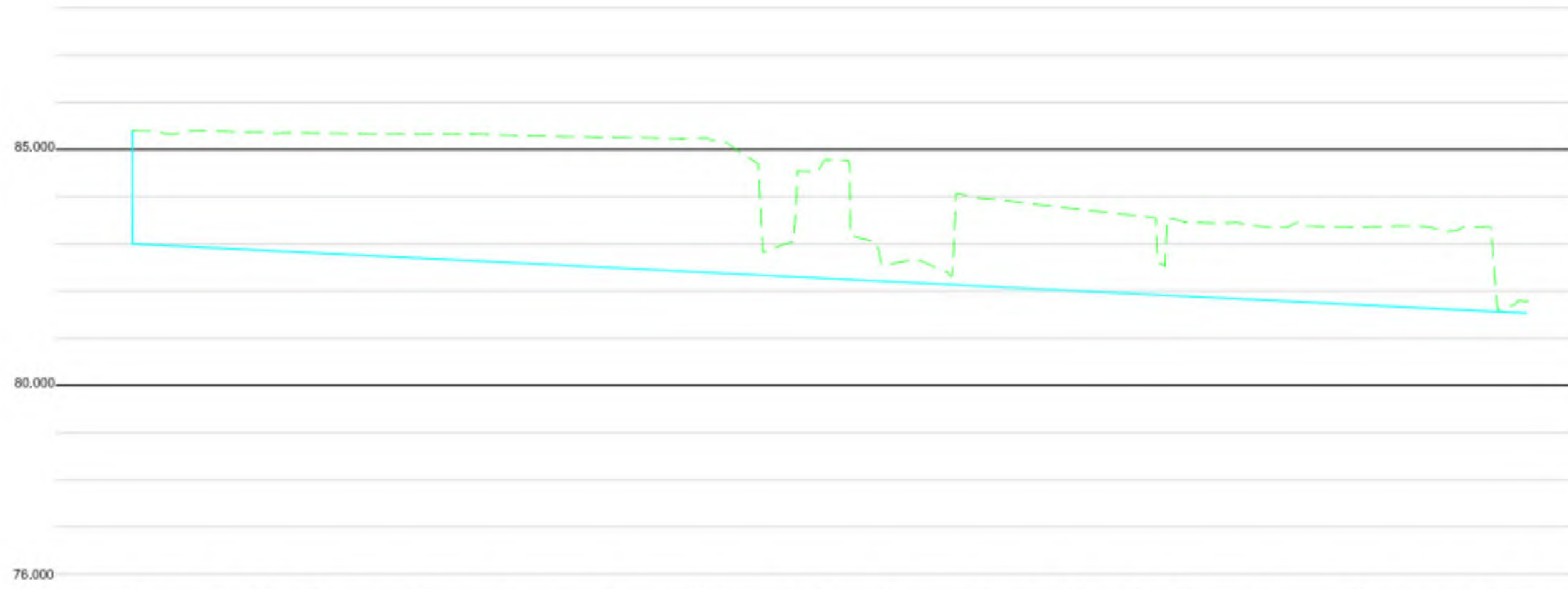
Reproduced from Ordnance Survey digital map data (c) Crown Copyright 2010. All rights reserved. Licence number GD0100031673 2010.



CHAINAGE	0+000	0+050	0+100	0+150	0+200	0+250	0+300
EXISTING GROUND LEVEL	83.742	84.503	84.000	84.000	84.000	84.000	84.000
WATERCOURSE INVERT LEVEL	83.672	84.541	84.000	84.000	84.000	84.000	84.000
WATERCOURSE GRADIENT	G = -0.000%			G = -0.713%			
HORIZONTAL ALIGNMENT	T: -148.8			T: -148.2			

SCALES: 1:500 HORIZ: 1:100 VERT

LONGITUDINAL SECTION OF PROPOSED CULVERT FROM CROWN CLOSE TO HANOVER STREET/MARKET PLACE OPTION 2



CHAINAGE	0+000	0+050	0+100	0+150	0+200	0+250	0+300
EXISTING GROUND LEVEL	83.000	84.308	84.000	84.000	84.000	84.000	84.000
WATERCOURSE INVERT LEVEL	82.901	84.086	84.000	84.000	84.000	84.000	84.000
WATERCOURSE GRADIENT	G = -0.955%						
HORIZONTAL ALIGNMENT	R=10,000	R=60,000	R=15,000	R=250,000	R=10,000	R=10,000	R=10,000

SCALES: 1:500 HORIZ: 1:100 VERT

LONGITUDINAL SECTION OF PROPOSED OPEN WATERCOURSE HANOVER STREET/MARKET PLACE OPTION 2



© Scott Wilson Ltd 2010

NOTES

- THIS DRAWING HAS BEEN PREPARED IN ACCORDANCE WITH THE SCOPE OF SCOTT WILSON'S APPOINTMENT WITH ITS CLIENT AND IS SUBJECT TO THE TERMS OF THAT APPOINTMENT. SCOTT WILSON ACCEPTS NO LIABILITY FOR ANY USE OF THIS DOCUMENT OTHER THAN BY ITS CLIENT AND ONLY FOR THE PURPOSES FOR WHICH IT WAS PREPARED AND PROVIDED.
- IF RECEIVED ELECTRONICALLY IT IS THE RECIPIENT'S RESPONSIBILITY TO PRINT TO THE CORRECT SCALE. ONLY WRITTEN DIMENSIONS SHALL BE USED.
- THIS DRAWING SHOULD BE READ IN CONJUNCTION WITH D134351/SK/03, SK/10 AND ALL OTHER RELEVANT DRAWINGS.
- WHERE WATERCOURSE/CULVERT WORKS ARE OUTSIDE THE EXTENTS OF THE TOPOGRAPHICAL SURVEY GROUND LEVELS HAVE BEEN INTERPOLATED FROM OS SPOT LEVELS AND MANHOLE COVER LEVELS. AS SUCH EXISTING GROUND LEVELS SHOULD BE SEEN AS INDICATIVE UNTIL FURTHER TOPOGRAPHICAL SURVEY INFORMATION IS PROVIDED.

FIRST ISSUE	SJCALF	12.10.10	01
Revision Details	By	Date	Suffix
	Check		

Drawing Status
P - PRELIMINARY

Job Title
SPADESBOURNE BROOK NATURALISATION, BROMSGROVE

Drawing Title
HANOVER STREET AND MARKET PLACE OPTION 2 LONGITUDINAL SECTIONS

Scale at A1 AS SHOWN	Design Office TELFORD
Drawn SJC	Date 12.10.10
Stage 1 check ALF	Date 12.10.10
Stage 2 check	Date
Approved	Date

Scott Wilson
3 Pemberton House
Stafford Court, Stafford Park,
Telford, Shropshire, TF3 3AP
Telephone (01952) 235600
Fax (01952) 235650
www.scottwilson.com

Status Drawing Number	Rev
P D134351/SK/11	01