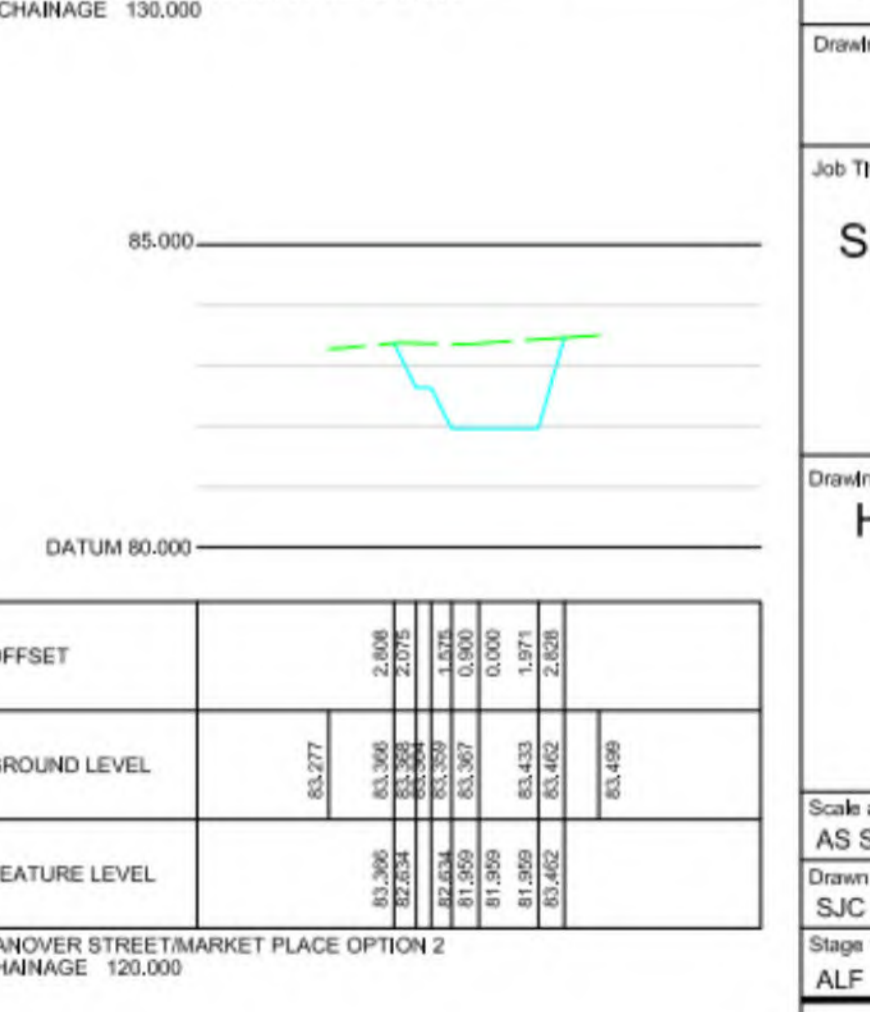
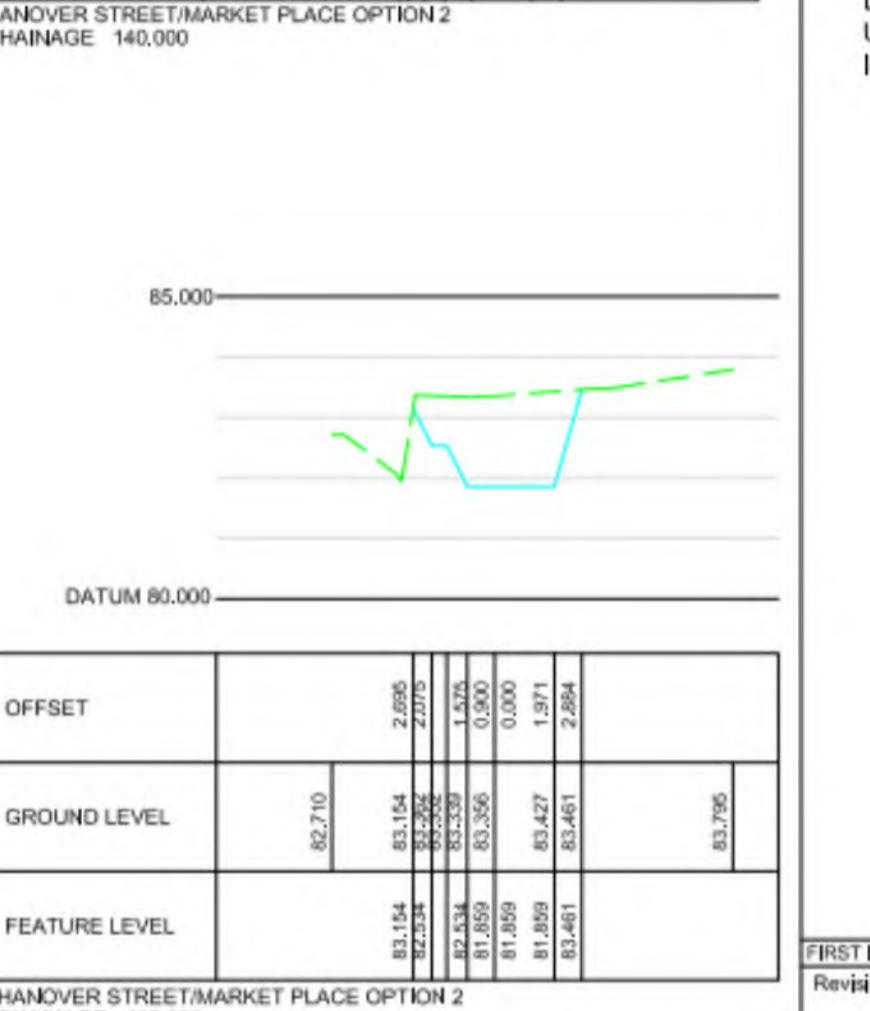
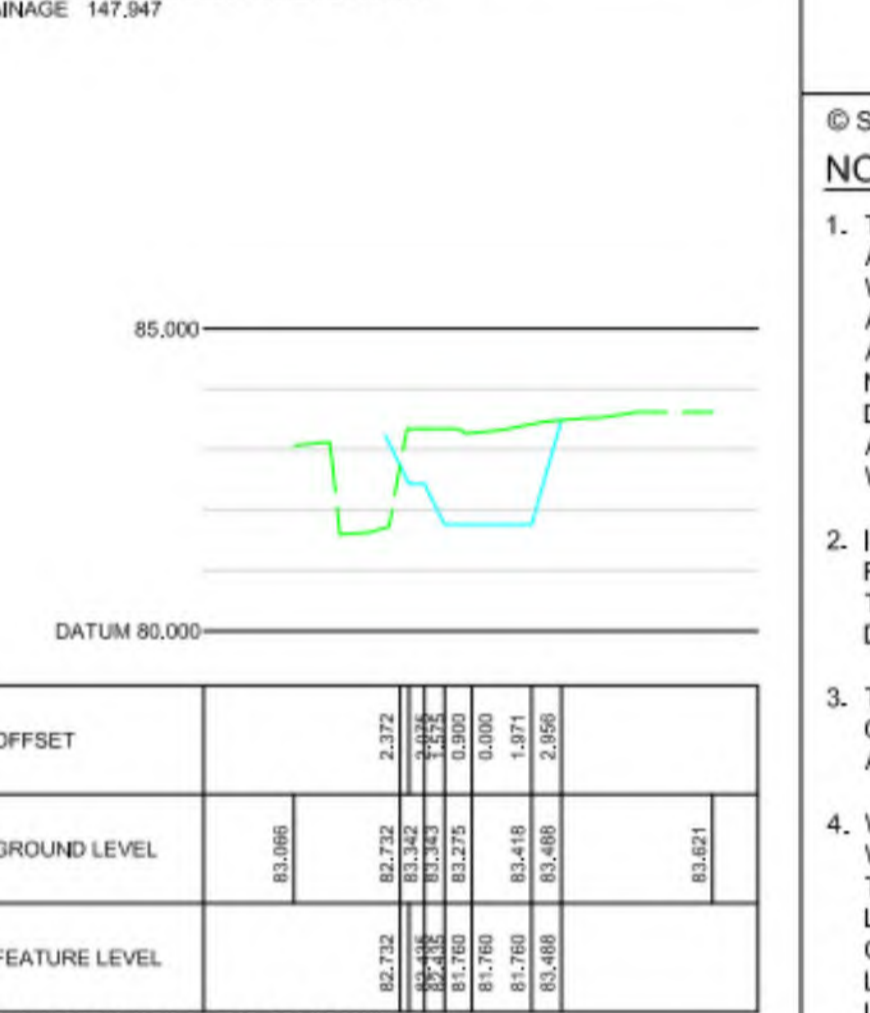
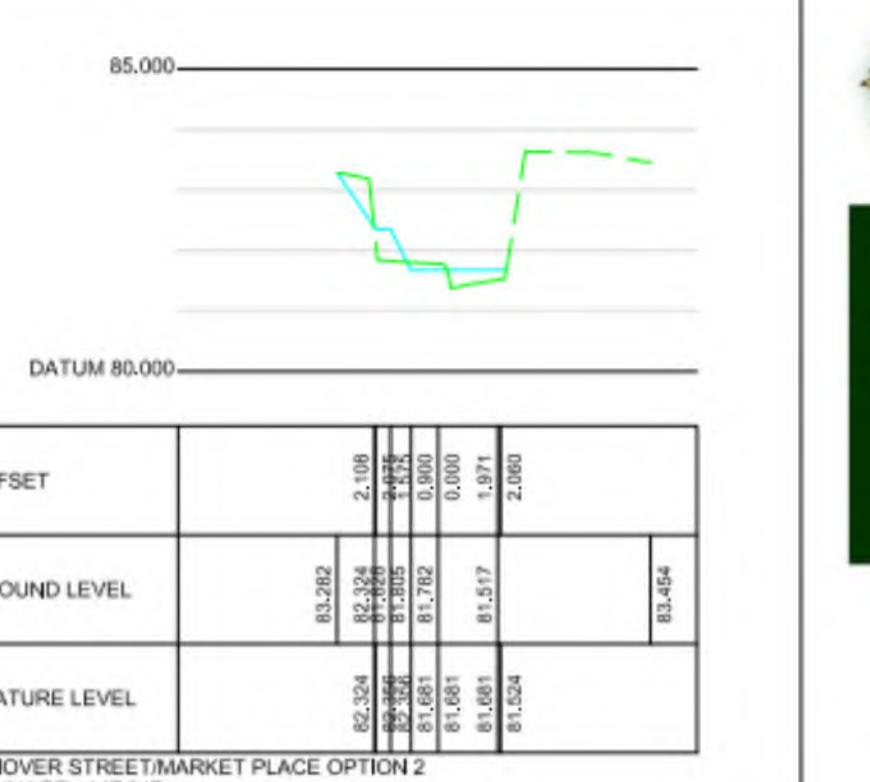
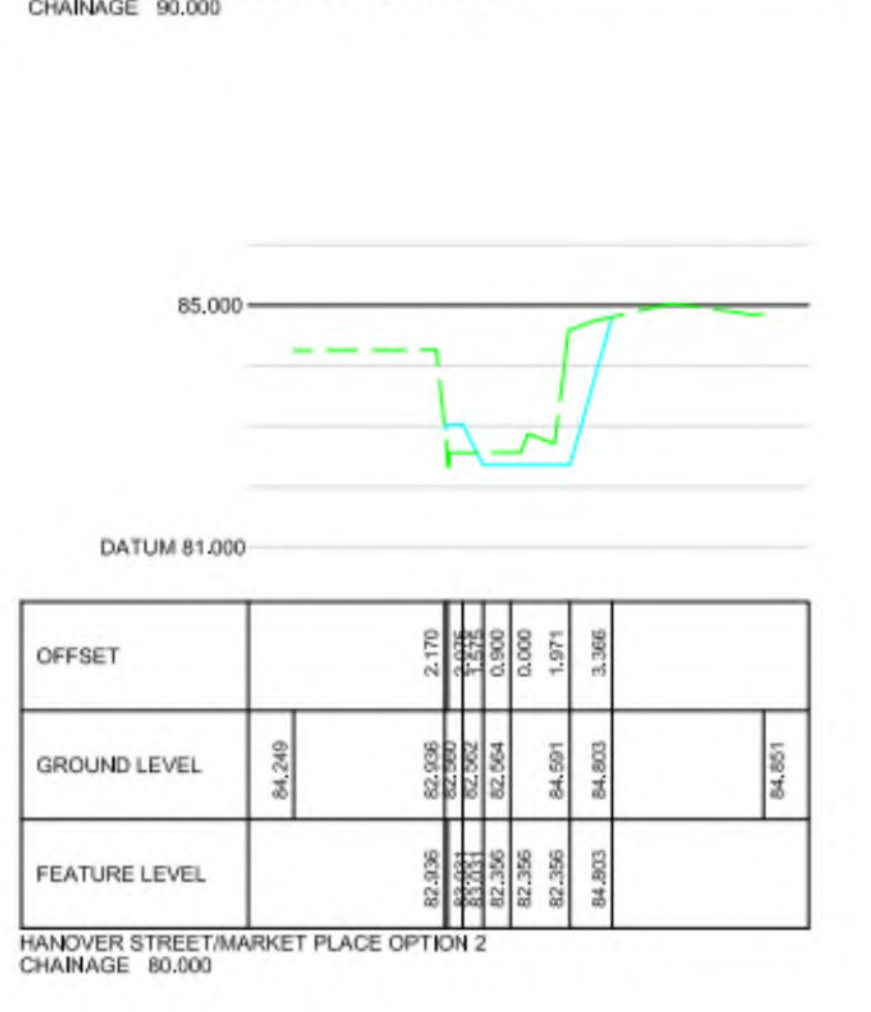
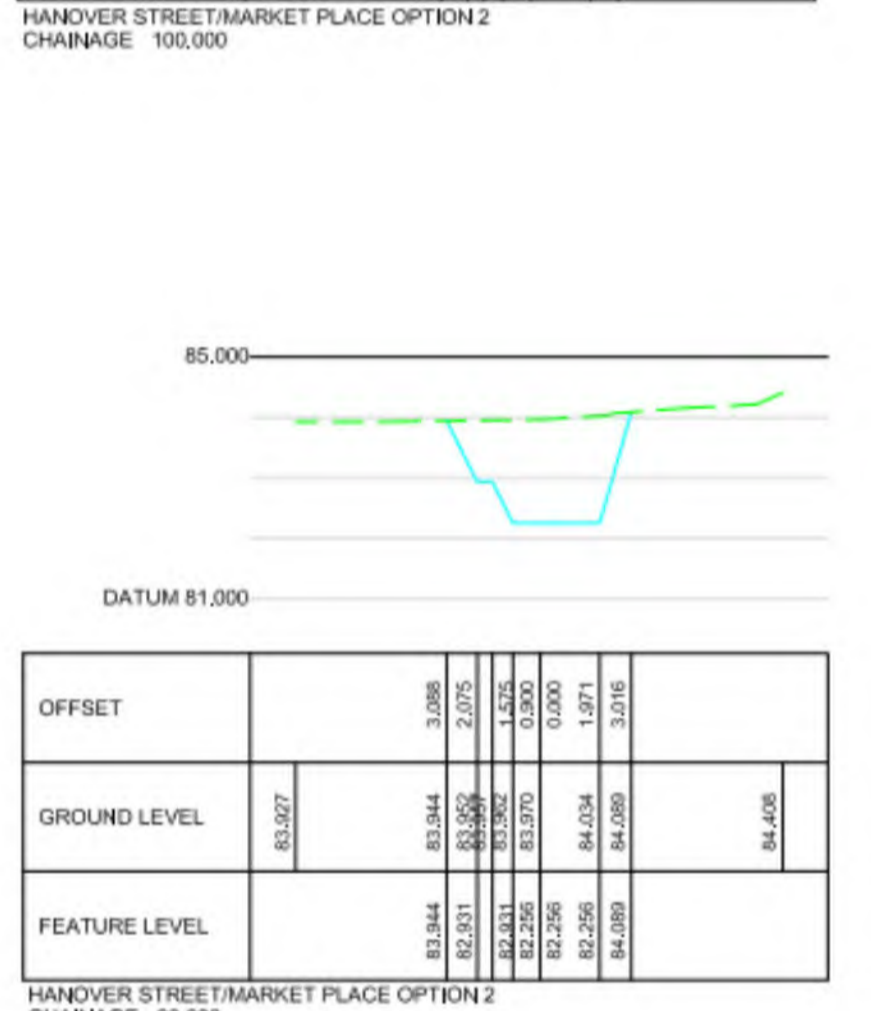
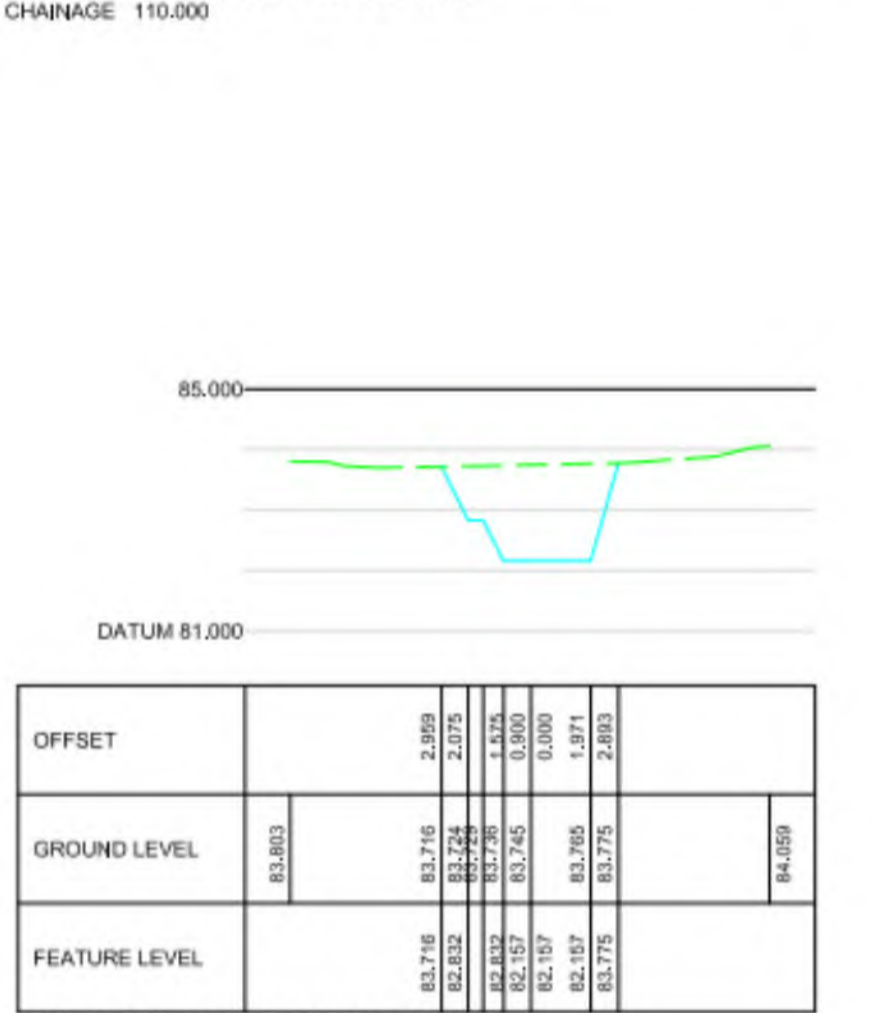
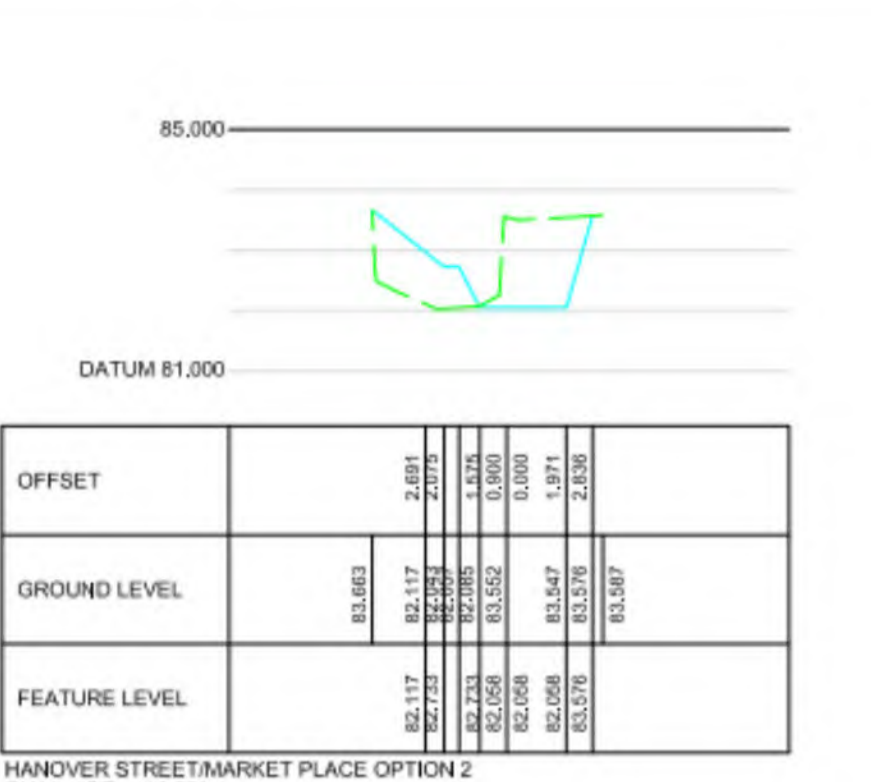
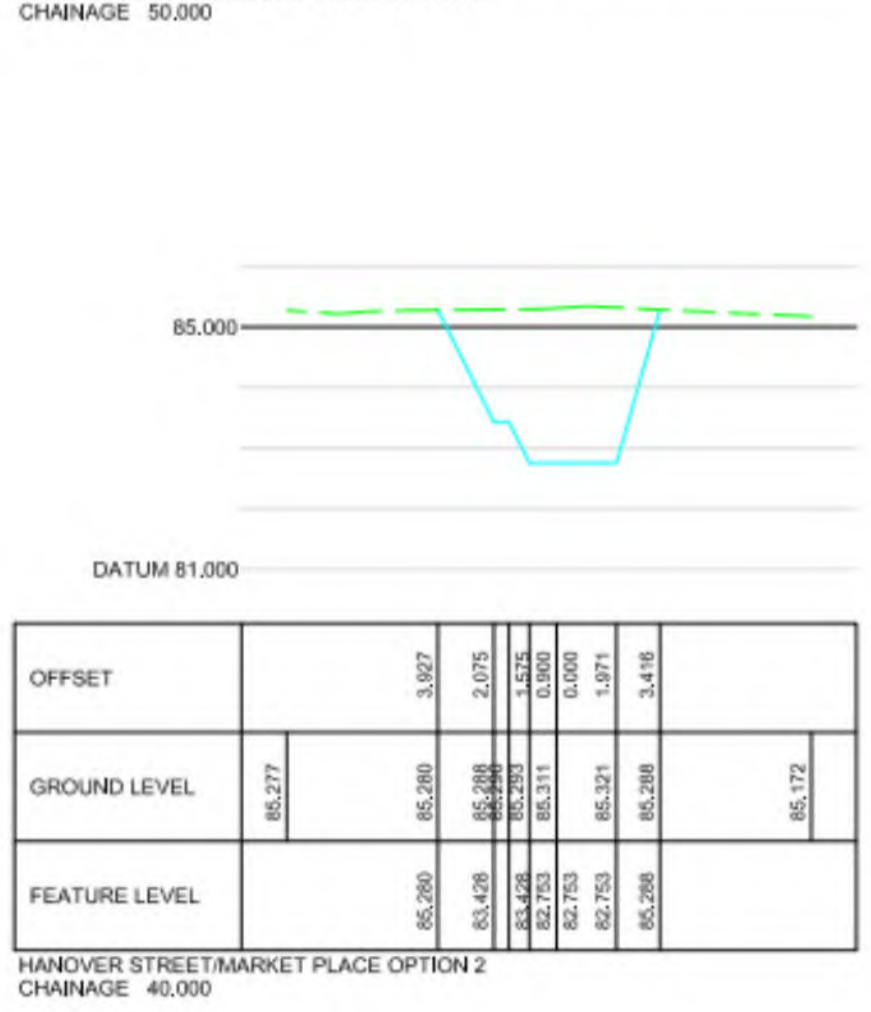

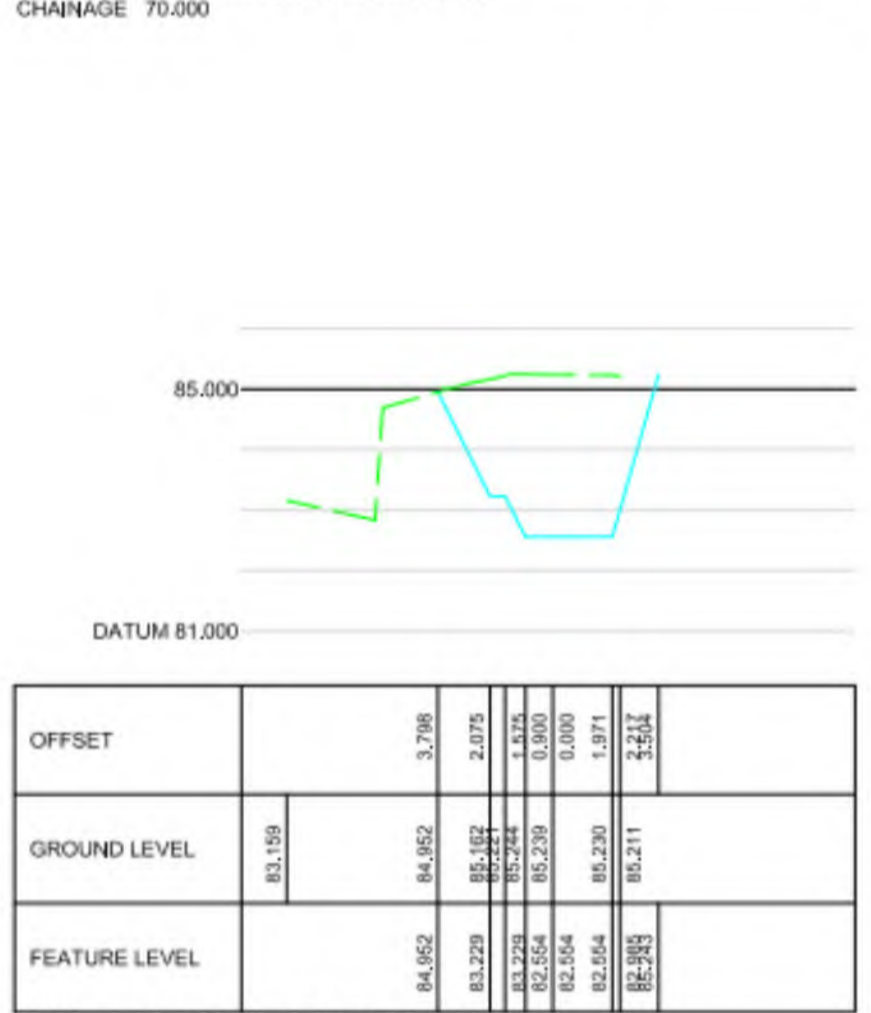
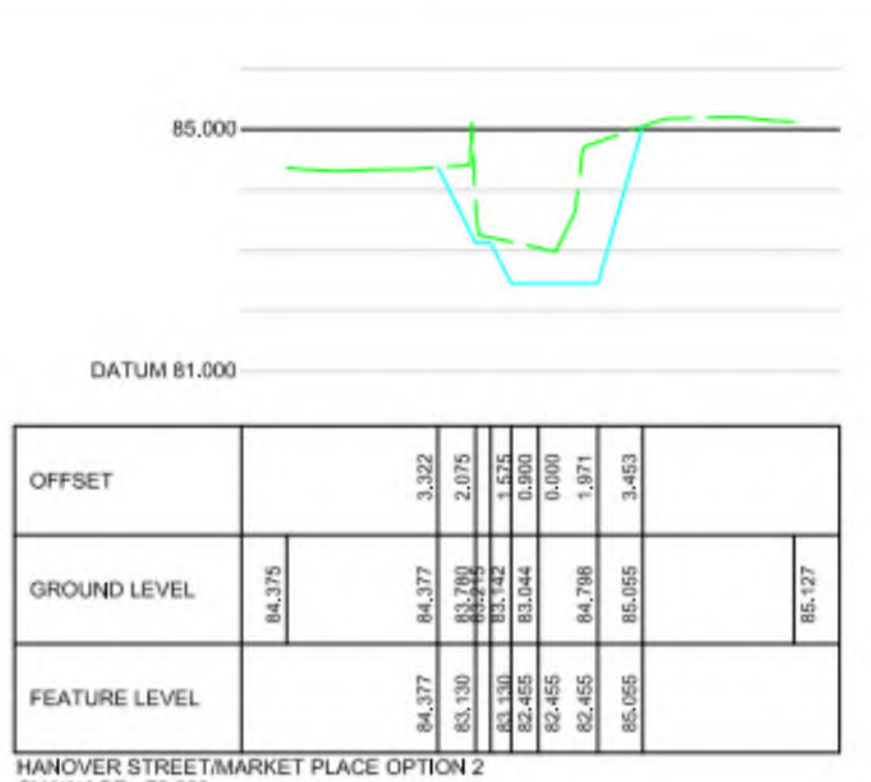
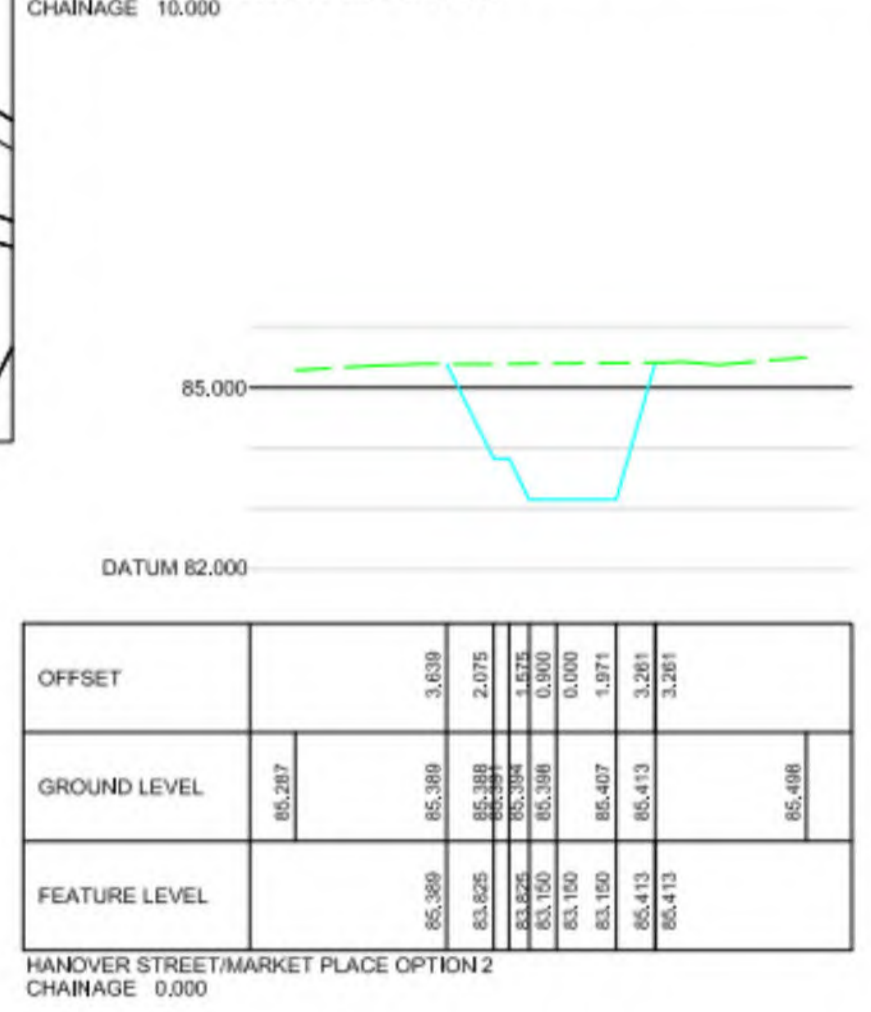
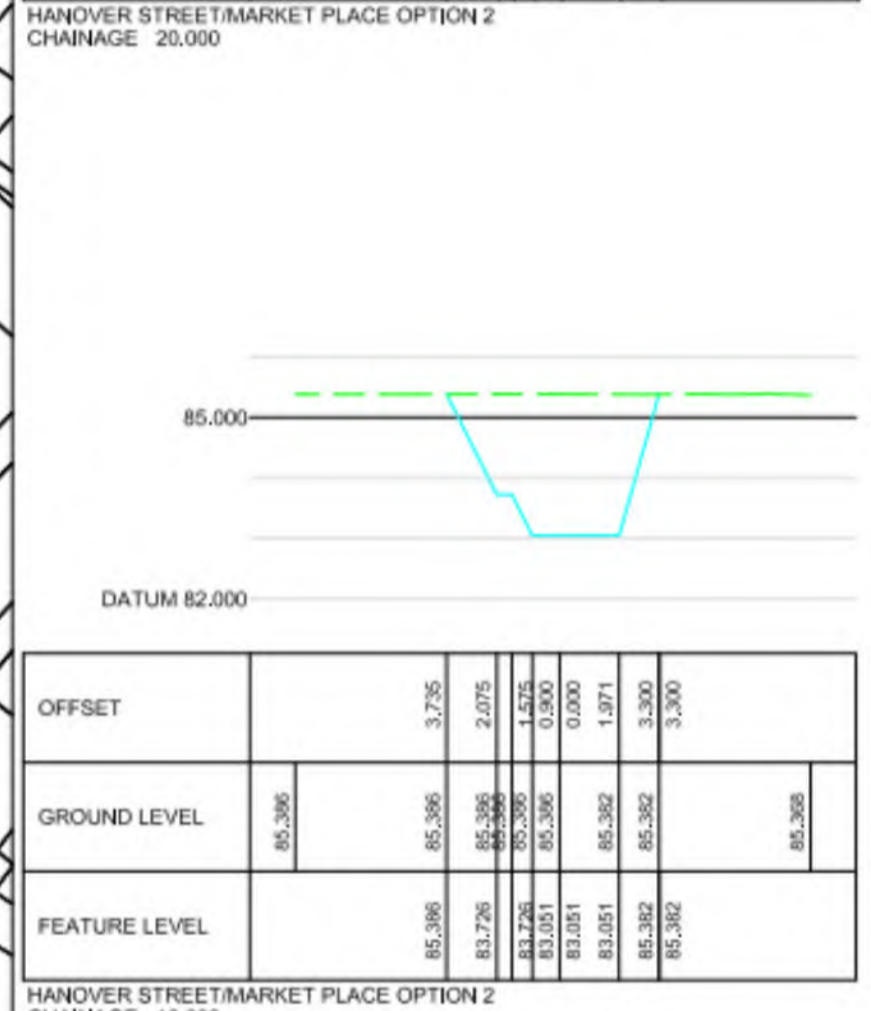
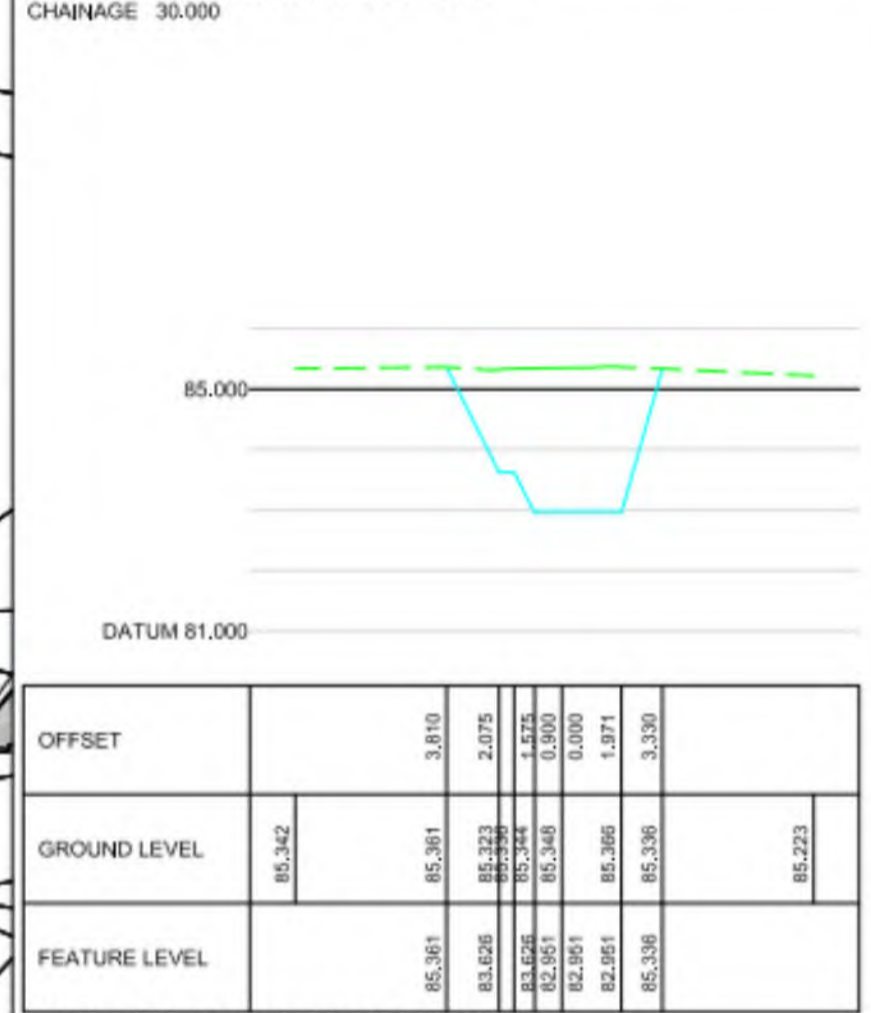
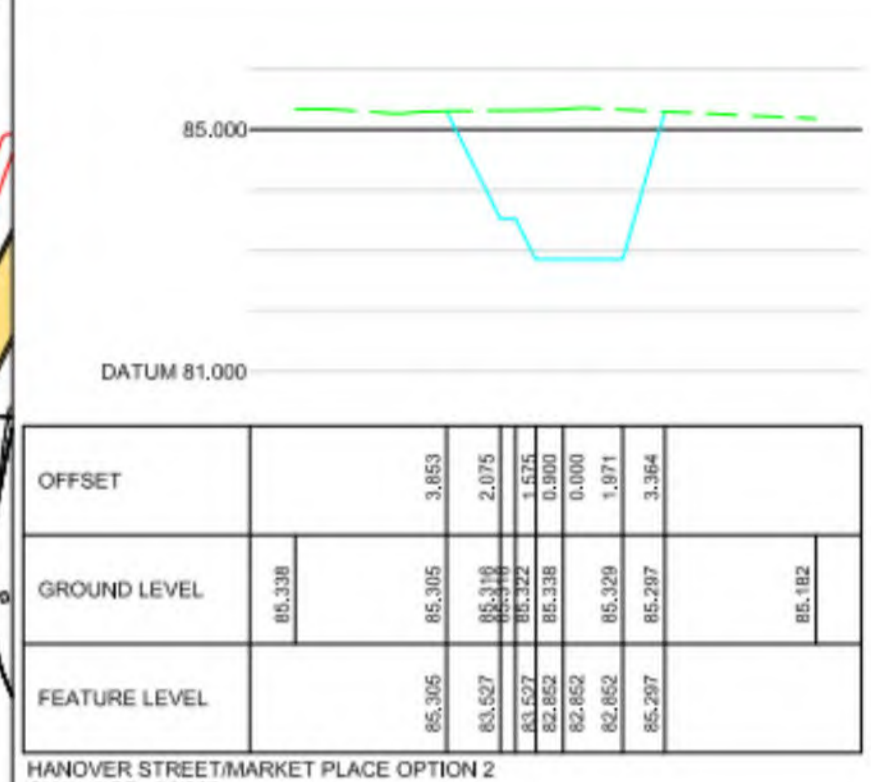


Reproduced from Ordnance Survey digital map data (c) Crown Copyright 2010. All rights reserved. Licence number GD0100031673 2010.



CROSS SECTIONS OF PROPOSED WATERCOURSE HANOVER STREET/MARKET PLACE OPTION 2
SCALES 1:250 HORIZ; 1:125 VERT

- © Scott Wilson Ltd 2010
- NOTES**
- THIS DRAWING HAS BEEN PREPARED IN ACCORDANCE WITH THE SCOPE OF SCOTT WILSON'S APPOINTMENT WITH ITS CLIENT AND IS SUBJECT TO THE TERMS OF THAT APPOINTMENT. SCOTT WILSON ACCEPTS NO LIABILITY FOR ANY USE OF THIS DOCUMENT OTHER THAN BY ITS CLIENT AND ONLY FOR THE PURPOSES FOR WHICH IT WAS PREPARED AND PROVIDED.
 - IF RECEIVED ELECTRONICALLY IT IS THE RECIPIENT'S RESPONSIBILITY TO PRINT TO THE CORRECT SCALE. ONLY WRITTEN DIMENSIONS SHALL BE USED.
 - THIS DRAWING SHOULD BE READ IN CONJUNCTION WITH D134351/SK/03, SK/11 AND ALL OTHER RELEVANT DRAWINGS.
 - WHERE WATERCOURSE/CULVERTING WORKS ARE OUTSIDE THE EXTENTS OF THE TOPOGRAPHICAL SURVEY GROUND LEVELS HAVE BEEN INTERPOLATED FROM OS SPOT LEVELS AND MANHOLE COVER LEVELS. AS SUCH EXISTING GROUND LEVELS SHOULD BE SEEN AS INDICATIVE UNTIL FURTHER TOPOGRAPHICAL SURVEY INFORMATION IS PROVIDED.

Revision	By	Date	Suffix
1	SJC/ALF	12.10.10	01

Drawing Status: **P - PRELIMINARY**

Job Title: **SPADESBOURNE BROOK NATURALISATION, BROMSGROVE**

Drawing Title: **HANOVER STREET AND MARKET PLACE OPTION 2 CROSS SECTIONS**

AS SHOWN	Design Office	TELFORD
Drawn	Date	Stage 2 check
SJC	12.10.10	
Stage 1 check	Date	Approved
ALF	12.10.10	

Scott Wilson
3 Pemberton House
Stafford Court, Stafford Park,
Telford, Shropshire, TF3 3AP
Telephone (01952) 235600
Fax (01952) 235650
www.scottwilson.com