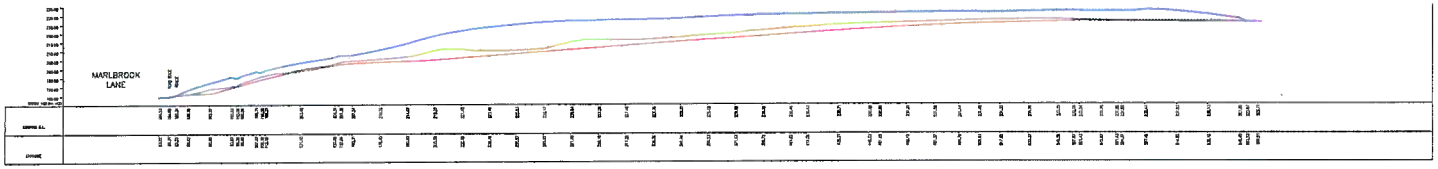

SECTION A–A

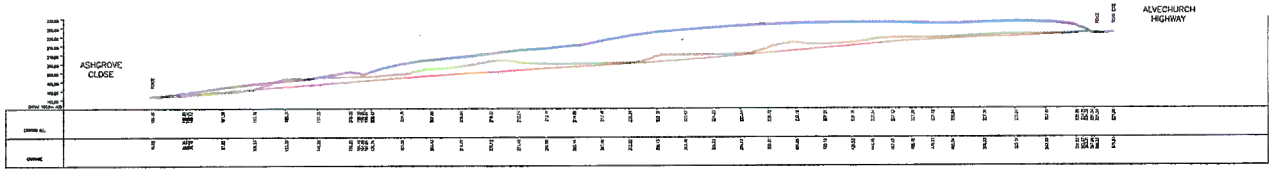

SECTION B–B

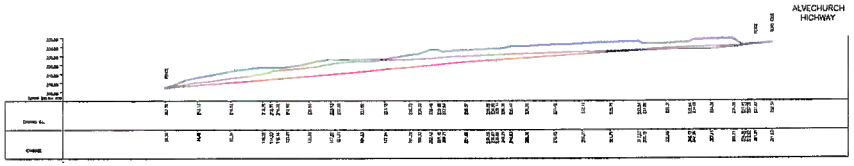

SECTION C–C

Notes

- Datum : Ordnance Survey Benchmark (Stability wall to Alvechurch Highway) value 394 (due A.O.D.).
- Survey contents current as of date of survey and survey undertaken to agreed specification.
- All units of dimensions to be checked prior to any works.

Legend of Abbreviations

- Original Ground Levels as of 31 January 2011 (O.S. Survey Drawing)
- Proposed Finished Levels as per Planning Application
- Current Ground Levels as of 15 April 2011

A D Horner Limited
Land and Measured Building Surveyors

51 Bridge Street
Pershore
Worcestershire
WR10 1AL
Telephone: 01386-555486

2 Delamore Park
Cornwood
Ivybridge, Devon
PL21 9QP
Telephone: 01752-837382

E-mail: enquiries@adhorner.co.uk

Site	Marlbrook Top, Marlbrook Lane & Alvechurch Highway, Bromsgrove - Long Sections
Client	Bromsgrove District Council
Date	April 2011
Drawing No.	2010-144/011/b
Plot to scale	V=1:1, H=1:500 on A0 Sheet
Digital to scale	1 CAD unit = 1 metre
Revisions	
Surveyed	DJC/CR/AD
Checked	JEW

© A.D.Horner Limited 2011