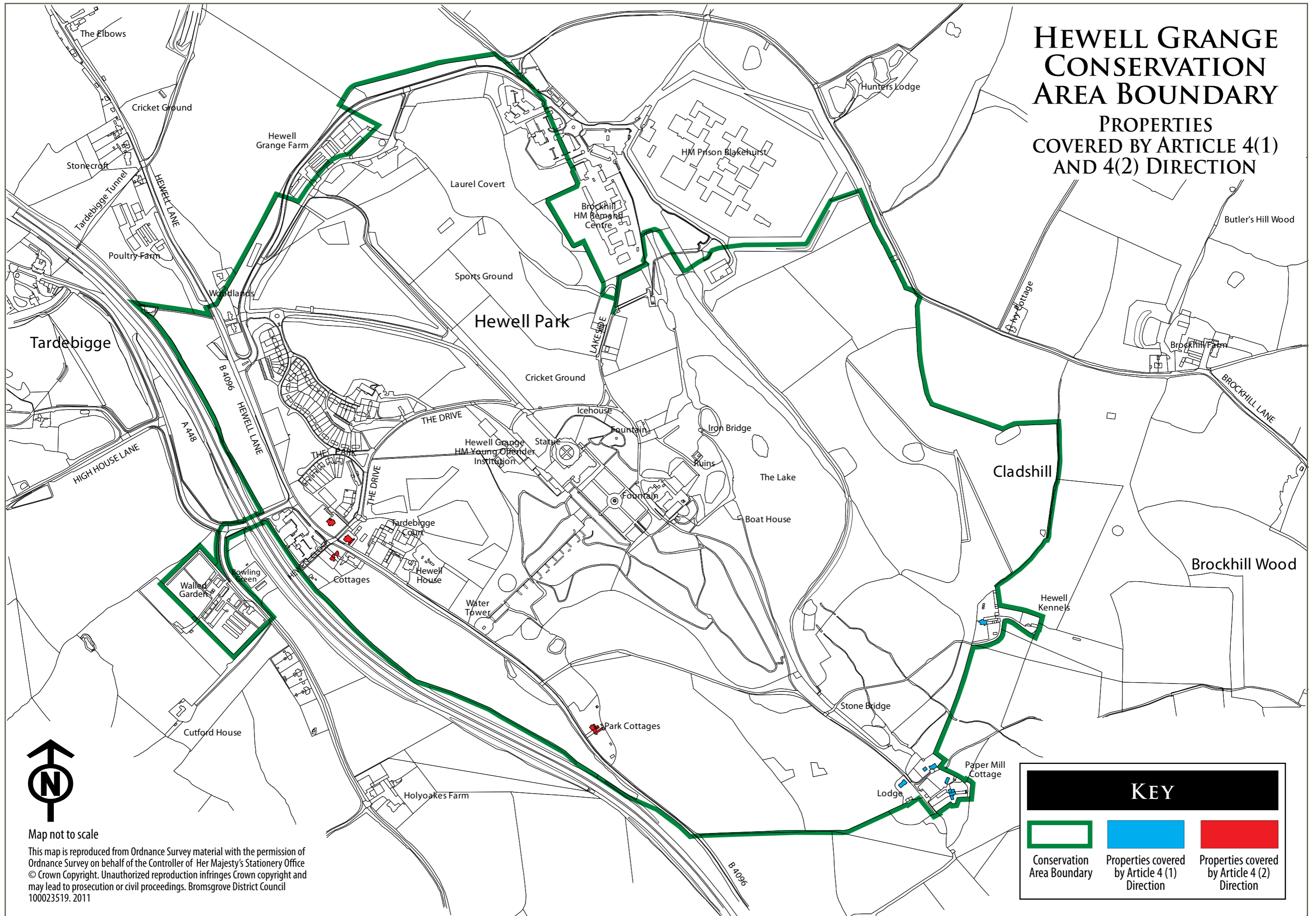





HEWELL GRANGE CONSERVATION AREA BOUNDARY

PROPERTIES COVERED BY ARTICLE 4(1) AND 4(2) DIRECTION



Map not to scale

This map is reproduced from Ordnance Survey material with the permission of Ordnance Survey on behalf of the Controller of Her Majesty's Stationery Office © Crown Copyright. Unauthorized reproduction infringes Crown copyright and may lead to prosecution or civil proceedings. Bromsgrove District Council 100023519. 2011

KEY		
		
Conservation Area Boundary	Properties covered by Article 4 (1) Direction	Properties covered by Article 4 (2) Direction